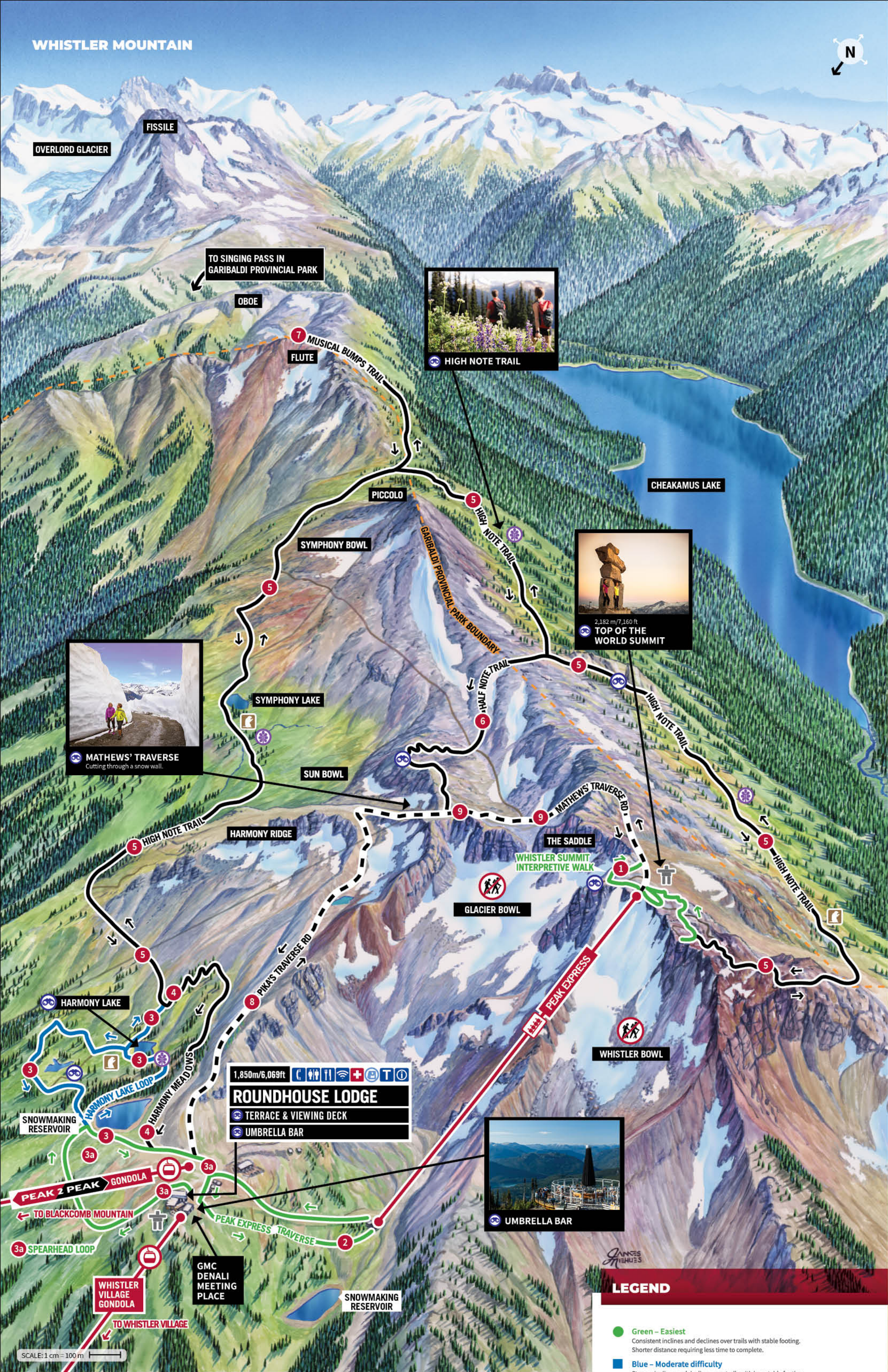


WHISTLER MOUNTAIN



WHISTLER ALPINE TRAILS

Everyone should experience the Top of the World Summit, at the gateway to Whistler Mountain's vast system of trails. Take in iconic viewpoints of Black Tusk and Garibaldi Provincial Park from the Summit or venture out towards High Note Trail for a world-class alpine hiking experience.

- 1 Whistler Summit Interpretive Walk** ●  
Length: 1.6 km (1 mi); 60 minutes  
Elevation Change: 30 m (98 ft)  
Two loops of single track trail at the top of the Peak Express wind their way around the summit of Whistler Mountain. See incredible views, along with alpine ecosystems and local history storyboards.
- 2 Peak Express Traverse** ●  
Length: 0.6 km (0.4 mi); 10 minutes  
Elevation Change: 63 m (207 ft)  
A gravel trail providing access from the Roundhouse Lodge to the Peak Express. Please remain on the trail.
- 3a Spearhead Loop** ●  
Length: 1.2 km (0.7 mi); 60 minutes  
Elevation Change: 20 m (66 ft)  
For those that need to stretch their legs, this is an easy walk connecting Harmony Lake Trail ● with premium views of Blackcomb Mountain, Garibaldi Provincial Park and the Spearhead Range.
- 3 Harmony Lake Loop** ■ ●  
Length: 1.9 km (1.2 mi); 90 minutes  
Elevation Change: 120 m (394 ft)  
This trail descends through alpine forests while travelling away from the Roundhouse Lodge.
- 4 Harmony Meadows** ◆  
Length: 1.6 km (1 mi); 45 minutes  
Elevation Change: 81 m (266 ft)  
This steep trail connects High Note Trail ● and Harmony Lake Trail ● with the Roundhouse Lodge. Enjoy the great views of Fitzsimmons Valley and Harmony Lake.
- 5 High Note Trail** ◆ ●  
Length: 9.4 km (5.8 mi); 4 hours  
Elevation Change: 420 m (1378 ft)  
The best experience on Whistler Mountain. Starting at the top of the Peak Express chairlift, hikers will enjoy stunning views of Black Tusk and Cheakamus Lake as they descend through rugged terrain that mellows into a rolling course. Loop back to the Roundhouse Lodge by heading north at the trail junction away from Flute Summit and Singing Pass.
- 6 Half Note Trail** ◆  
Length: 3.2 km (2 mi); 75 minutes  
Elevation Change: 136 m (446 ft)  
The Half Note Trail provides a shortened route from the High Note Trail ●, which connects with Pika's Traverse ● back to the Roundhouse Lodge.
- 7 Musical Bumps Trail** ◆  
Length: 1.5 km (0.9 mi); 3 hours  
Elevation Change: 119 m (390 ft)  
Hike to the beautiful Flute Summit as an out-and-back or continue into Garibaldi Provincial Park.
- 8 Pika's Traverse Road** ◆  
Length: 2.3 km (1.4 mi); 60 minutes  
Elevation Change: 272 m (892 ft)  
This mountain road is used to return from the Half Note Trail ● to the Roundhouse Lodge. There are some steep sections, please remain on the road.
- 9 Mathews' Traverse Road** ◆  
Length: 0.9 km (0.6 mi); 45 minutes  
Elevation Change: 82 m (269 ft)  
Enjoy panoramic views along this mountain road to the summit of Whistler Mountain. Do not enter glacier areas.

CORPORATE PARTNERS



LEGEND

- Green – Easiest**  
Consistent inclines and declines over trails with stable footing. Shorter distance requiring less time to complete.
- Blue – Moderate difficulty**  
Steeper inclines and declines over trails with less stable footing. Requires more time and effort to complete.
- Black – Most difficult**  
Steep inclines and declines over narrow trails with loose footing. Requires a high time commitment and effort, hiking footwear and provisions.
- Iconic locations**  
Must-see viewpoints and landscapes that are truly unique.
- Mandatory trail travel direction**  
Trail travel directions are based on ease of travel, access to views, vantage points and adjoining trails.
- Signature trail**  
World-class alpine hiking.
- Alpine wildflowers**  
Prime viewing areas of wildflowers that bloom seasonally from late July to August. Do not pick or walk amongst flowers.
- Wildlife sightings**  
Areas frequented by wildlife common to the area. Never approach, disturb or feed a wild animal.
- Inukshuk viewpoint**  
Find the inukshuk for a classic photo opportunity.
- Mountain access road**  
Be aware of vehicle traffic.
- Permanently closed**  
Do not hike in closed terrain. Closed toe, stable footwear is strongly recommended for all trails. Dress appropriately, mountain weather changes quickly.

**ENJOY THE FRESH AIR**  
Whistler Blackcomb is proud to be smoke-free.

HIKING SAFETY

Hiking outside the area boundary is not recommended unless you have experience and are well equipped. Never hike alone and be prepared for hazardous terrain and weather. Whiteout conditions occur frequently making accurate navigation difficult.

Steep slopes, snow and ice fields are very dangerous. You may encounter various hazards such as cliffs, glaciers, crevasses, rock falls, avalanches and unstable surfaces.

Hiking down from both lodges on roads, mountain bike trails or other routes is not permitted. Downloading on the Whistler Village Gondola or Blackcomb Gondola is mandatory.

Due to the sensitivity of the alpine environment, trail accessibility may be limited by snow pack and weather conditions. Please contact Guest Services for more information about which trails are open.

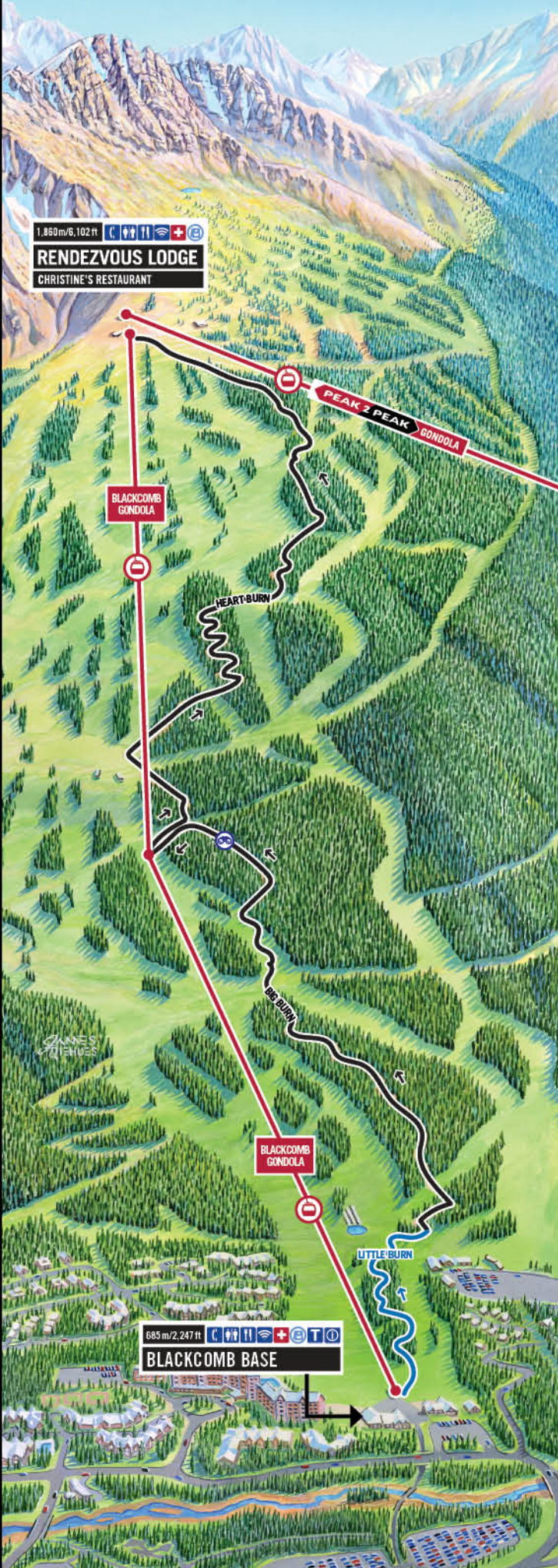
Observe all closures. Stay on marked trails to avoid damage to the fragile alpine ecosystem.

Treat all wildlife with caution. Do not feed or approach bears.

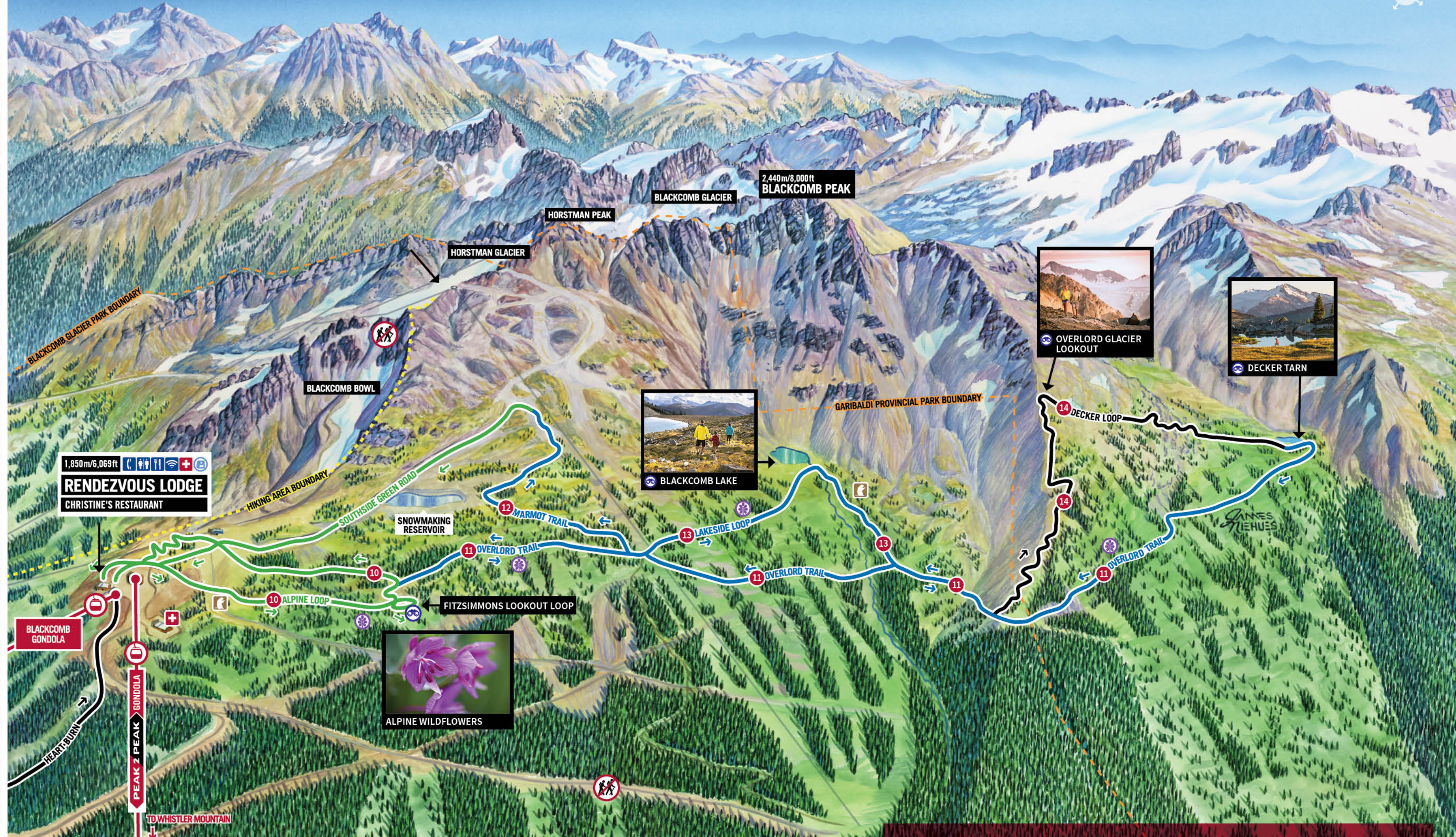
WHISTLER BLACKCOMB MOUNTAIN  
EMERGENCY NUMBER: 604.935.5555



## BLACKCOMB ASCENT TRAILS



## BLACKCOMB MOUNTAIN



### BLACKCOMB ASCENT TRAILS

Hike from the valley bottom to the alpine on Blackcomb Mountain using three interconnected trails that climb through old growth coastal rainforest. In total, the trails gain 1,200 m over 6.2 km. Once at the top, choose to continue your adventure along our alpine hiking trails or download back to the base using our lift system. There is no downhill travel on the Ascent Trails.

#### Little Burn

Length: 0.8 km (0.5 mi); 30 minutes

Elevation Change: 74 m (243 ft)

The first portion of the Ascent Trails meanders between ski runs up to Base 2 of Blackcomb as a mellow start to the adventure.

#### Big Burn

Length: 2 km (1.2 mi); 70 minutes

Elevation Change: 435 m (1,427 ft)

This second section of the Ascent Trails climbs to the top of the Blackcomb Gondola midstation. From here, ticket options allow you to transfer to our lift system for upload or download.

#### Heart Burn

Length: 3.4 km (2.1 mi); 1 hour 50 minutes

Elevation Change: 667 m (2,185 ft)

If your legs are able to continue, the last section of trail ascends to the Rendezvous Lodge on Blackcomb through impressive old growth forest and treats you to spectacular views close to the summit.

### BLACKCOMB ALPINE TRAILS

#### 10 Alpine Loop

Length: 1.4 km (0.9 mi); 30 minutes

Elevation Change: 72 m (236 ft)

This gentle walk from the Rendezvous Lodge leads to a spectacular view of the valley from the Fitzsimmons Lookout, a great place to sit and enjoy the landscape. The walking trail has excellent photo opportunities and alpine ecosystem storyboards.

#### 11 Overlord Trail

(We recommend our guests use this trail to access the Lakeside Loop for intermediate hikers and Decker Loop for advanced to expert hikers.)

Length: 3.7 km (2.3 mi); 60-80 minutes

Elevation Change: 124 m (407 ft)

Stretching into Garibaldi Provincial Park, this trail is used as the main connecting route to all of Blackcomb Mountain's hiking. Enjoy a wide variety of rich alpine wildflowers, amazing views of Overlord Glacier and many alpine lakes with glacier runoffs.

#### 12 Marmot Trail

Length: 1.2 km (0.7 mi); 40 minutes

Elevation Change: 183 m (600 ft)

Recommended for uphill hiking, this trail takes you from below the tree line up to the high alpine. Accessed by Overlord Trail with return loop on Southside Green Road.

#### 13 Lakeside Loop

Length: 2.2 km (1.4 mi); 40 minutes

Elevation Change: 72 m (236 ft)

A short climb takes you to a rich area of alpine wildflowers with Blackcomb Lake nestled below the peak of Blackcomb. This trail must be hiked clockwise. Finish by descending back to Overlord Trail.

#### 14 Decker Loop

Length: 3.3 km (2.1 mi); 75 minutes

Elevation Change: 214 m (702 ft)

Connecting with Overlord Trail, this is a world-class alpine trail and the best hiking experience on Blackcomb Mountain. Start this journey by hiking clockwise up and into Garibaldi Provincial Park with incredible views of ancient mountain peaks, the Overlord Glacier and the Decker Tarn—a glacial alpine lake.



### BE SAFE TOGETHER

#### LIVE TOGETHER, RIDE TOGETHER

Please ride with those you live with or ride single.

#### FACE COVERING IS REQUIRED

Face Covering is required in this area. If you don't have your own, ask us for a mask.

#### STAY HOME IF SICK

Stay home if you experience any symptoms of COVID-19.

#### PRACTICE PHYSICAL DISTANCING

Comply with physical distancing guidelines by public health as well as our resort signage.

#### WASH YOUR HANDS

Wash hands frequently with soap and water. Use hand sanitizer when you cannot wash your hands.

WHISTLER BLACKCOMB MOUNTAIN  
EMERGENCY NUMBER: 604.935.5555

### LEGEND

- Green – Easiest**  
Consistent inclines and declines over trails with stable footing. Shorter distance requiring less time to complete.
- Blue – Moderate difficulty**  
Steeper inclines and declines over trails with less stable footing. Requires more time and effort to complete.
- Black – Most difficult**  
Steep inclines and declines over narrow trails with loose footing. Requires a high time commitment and effort, hiking footwear and provisions.
- Iconic locations**  
Must-see viewpoints and landscapes that are truly unique.
- Mandatory trail travel direction**  
Trail travel directions are based on ease of travel, access to views, vantage points and adjoining trails.
- Signature trail**  
World-class alpine hiking.
- Alpine wildflowers**  
Prime viewing areas of wildflowers that bloom seasonally from late July to August. Do not pick or walk amongst flowers.
- Wildlife sightings**  
Areas frequented by wildlife common to the area. Never approach, disturb or feed a wild animal.
- Inukshuk viewpoint**  
Find the inukshuk for a classic photo opportunity.
- Mountain access road**  
Be aware of vehicle traffic.
- Permanently closed**  
Do not hike in closed terrain. Closed toe, stable footwear is strongly recommended for all trails. Dress appropriately, mountain weather changes quickly.

### GENERAL INFORMATION

- GUEST SERVICES**
- FIRST AID**
- TICKET SALES**
- RESTAURANT**
- WASHROOMS**
- TELEPHONE**
- SHOPPING**
- FREE WIFI POWERED BY TELUS**



### ENJOY THE FRESH AIR

Whistler Blackcomb is proud to be smoke-free.