

TIMES

WHISTLER	
WHISTLER VILLAGE GONDOLA	HOURS
May 26–June 15	10am–5pm
June 16–September 3	8:30am–5pm (Mon–Thur) 8:30am–8pm (Fri–Sun)
September 4–16	10am–5pm (Sun–Fri) 10am–8pm (Sat)
September 17–October 8 (Weekends only)	10am–8pm (Sat) 10am–5pm (Sun)
CREEKSIDE	
CREEKSIDE GONDOLA / BIG RED EXPRESS CHAIR*	HOURS
June 30–September 3	10am–5pm

*This is an open air chairlift, please dress accordingly.

PEAK 2 PEAK GONDOLA
Open May 26–September 16, daily. September 17–October 8, weekends only. Access to Blackcomb via Peak 2 Peak.

Dates and times subject to change without notice. Please check whistlerblackcomb.com or speak with Lift Operations staff for current lift status.

CONTACT INFORMATION

Mountain Emergency 604.935.5555	Fire Emergency 604.938.FIRE	Guest Services 1.800.766.0449
---------------------------------------	-----------------------------------	-------------------------------------

1.800.766.0449
whistlerblackcomb.com



WHISTLER BLACKCOMB & BC PARKS JOIN FORCES FOR WONDER

Working in close partnership with BC Parks, Whistler Blackcomb has developed the **High Note Trail** on Whistler and the **Overlord-Decker Trail** on Blackcomb to allow guests privileged access to some of BC Parks' most spectacular alpine scenery. This partnership provides:

- Alpine access to Garibaldi Provincial Park — 194,650 hectares in size
- Observation and education opportunities, from professional research initiatives to guest participation
- A destination for wilderness enthusiasts — from glacial lakes to volcanic peaks



2018/19 SEASON PASS & EDGE CARD SALE
Save today at whistlerblackcomb.com/save

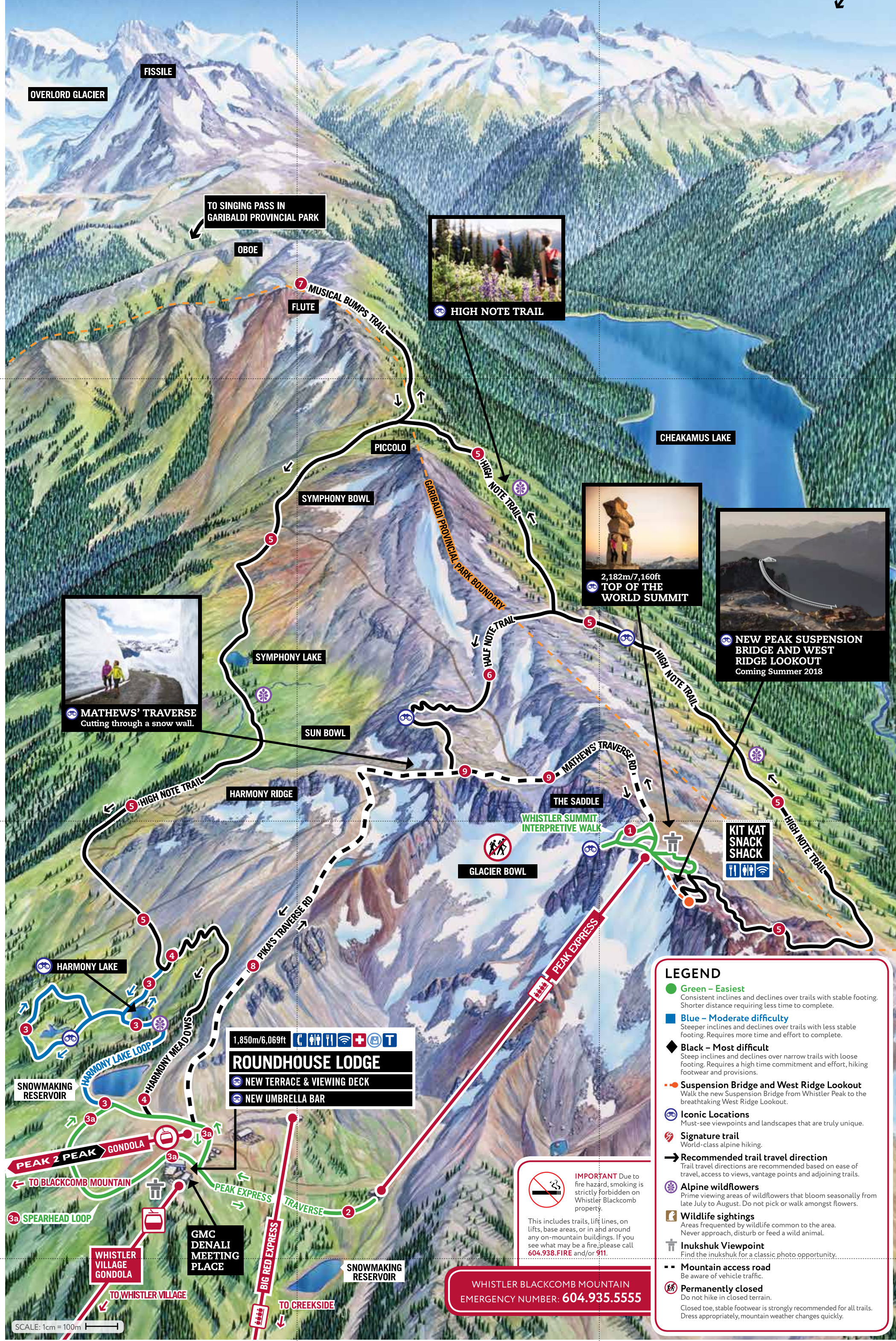
Corporate Partners



SAVE PAPER Help us reduce waste. Return a lightly used map to a rack when you're done for the next guest to reuse.
PASS IT ON



WHISTLER MOUNTAIN



NEW THIS SUMMER

- **Umbrella Bar and Mountain Top Summer Feast**
Enjoy a drink with 360° views of the valley and surrounding mountains from the Roundhouse Lodge Umbrella Bar and cantilevered viewing deck. Every Friday, Saturday and Sunday evening, join us for the incredible Mountain Top Summer Feast, now with more times to savour the views.
- **Suspension Bridge and West Ridge Lookout**
Walk the new Suspension Bridge from Whistler Peak to the breathtaking West Ridge Lookout and experience iconic views of Black Tusk and Garibaldi Provincial Park like never before.



WHISTLER ALPINE TRAILS

Everyone should experience the Peak Express. Ride the open-air chairlift above walls of shale and ice to Whistler's Summit. You're now at the gateway to Whistler Mountain's vast system of trails. Take in iconic views of Black Tusk and Garibaldi Provincial Park from the new West Ridge Lookout or venture out towards High Note Trail for a world-class alpine hiking experience.

- Whistler Summit Interpretive Walk** ●
Length: 1.6km (1mi); 60 minutes
Elevation Change: 30m (98ft)
Two loops of single track trail at the top of the Peak Express wind their way around the summit of Whistler Mountain. See incredible views, along with alpine ecosystems and local history storyboards.
- Peak Express Traverse** ●
Length: 0.6km (0.4mi); 10 minutes
Elevation Change: 63m (207ft)
An easy, wide pathway providing two-way access from the Roundhouse Lodge to the Peak Express. Please remain on the trail and avoid walking on the vehicle access road.
- Spearhead Loop** ●
Length: 1.2km (0.7mi); 60 minutes
Elevation Change: 20m (66ft)
For those that need to stretch their legs, this is an easy walk connecting Harmony Lake Trail ③ with premium views of Blackcomb Mountain, Garibaldi Provincial Park and the Spearhead Range.
- Harmony Lake Loop** ■ ⚡
Length: 1.9km (1.2mi); 90 minutes
Elevation Change: 120m (394ft)
This trail descends through alpine forests while travelling away from the Roundhouse Lodge.
- Harmony Meadows** ◆
Length: 1.6km (1mi); 45 minutes
Elevation Change: 81m (266ft)
This steep trail connects High Note Trail ⑤ and Harmony Lake Trail ③ with the Roundhouse Lodge. Enjoy the great views of Fitzsimmons Valley and Harmony Lake.
- High Note Trail** ◆ ⚡
Length: 9.4km (5.8mi); 4 hours
Elevation Change: 420m (1378ft)
The best experience on Whistler Mountain. Starting behind the Inukshuk at the top of the Peak Express chairlift, hikers will enjoy stunning views of Black Tusk and Cheakamus Lake as they descend through rugged terrain that mellows into a rolling course. Loop back to the Roundhouse Lodge by heading north at the trail junction away from Flute Summit and Singing Pass.
- Half Note Trail** ◆
Length: 3.2km (2mi); 75 minutes
Elevation Change: 136m (446ft)
The Half Note Trail provides a shortened route from the High Note Trail ⑤, which connects with Pika's Traverse ⑧ back to the Roundhouse Lodge.
- Musical Bumps Trail** ◆
Length: 1.5km (0.9mi); 3 hours
Elevation Change: 119m (390)
Hike as an out-and-back to the beautiful Flute Summit or continue into Garibaldi Provincial Park.
- Pika's Traverse Road** ◆
Length: 2.3km (1.4mi); 60 minutes
Elevation Change: 272m (892ft)
This mountain road is used to return from the Half Note Trail ⑧ to the Roundhouse Lodge. There are some steep sections, please remain on the road.
- Mathews' Traverse Road** ◆
Length: 0.9km (0.6mi); 45 minutes
Elevation Change: 82m (269ft)
Enjoy panoramic views along this mountain road to the summit of Whistler Mountain. Do not enter glacier areas.

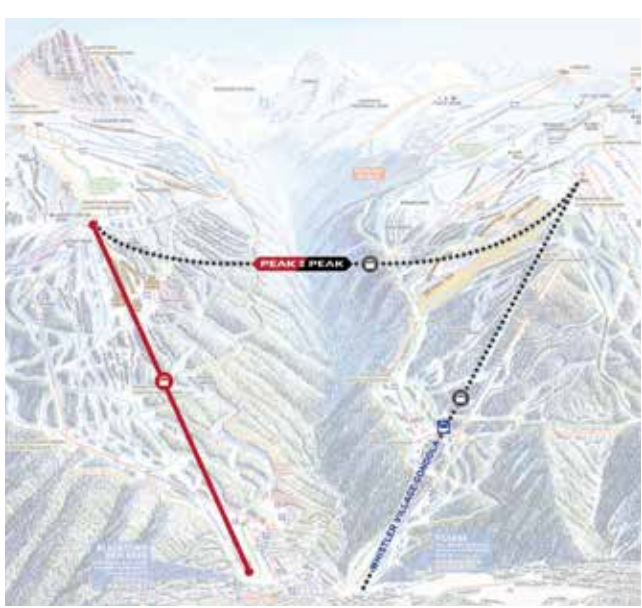
PLAN YOUR DAY

These are your best options for an on-mountain hiking experience, no matter your ability level or the time you have available.

- Best Walks (1 hour or less)**
 - **Alpine Loop** on Blackcomb
 - **Whistler Summit Interpretive Walk** on Whistler
- Best Intermediate Hikes (2-3 hours)**
 - **Overlord Trail to Lakeside Loop** on Blackcomb
 - **Spearhead Loop to Harmony Lake Loop** on Whistler
- Best Advanced Hikes (3-4 hours)**
 - **Alpine Loop to Overlord Trail to Decker Loop** on Blackcomb
 - **High Note Trail to Half Note Trail** on Whistler

HIKING SAFETY

- Hiking outside the area boundary is not recommended unless you have experience and are well equipped. Never hike alone and be prepared for hazardous terrain and weather. Whitout conditions occur frequently making accurate navigation difficult.
- Steep slopes, snow and ice fields are very dangerous. You may encounter various hazards such as cliffs, glaciers, crevasses, rock falls, avalanches and unstable surfaces.
- Hiking down from both lodges on roads, mountain bike trails or other routes is not permitted. Downloading on Big Red Express, Creekside Gondola or the Whistler Village Gondola is mandatory.
- Due to the sensitivity of the alpine environment, trail accessibility may be limited by snow pack and weather conditions. Please contact Guest Services for more information about which trails are open.
- Observe all closures. Stay on marked trails to avoid damage to the fragile alpine ecosystem.
- Treat all wildlife with caution. Do not feed or approach bears.



NEW GONDOLA ON BLACKCOMB

This summer, Whistler Blackcomb will launch the largest infrastructure investment in its fifty-two-year history with the singular goal of delivering the best on-mountain experience in the world. The centrepiece of the project is a new 10-person gondola delivering guests from the base of Blackcomb to its mountain-top Rendezvous Lodge, opening November 2018.



THE PEAK 2 PEAK 360 EXPERIENCE

Whistler's pinnacle summer experience is more than the Guinness World Record-breaking PEAK 2 PEAK Gondola. It's the entire 360° experience that comes with it: two mountains, 50+ km of hiking trails, mind-melting vistas, free and custom guided tours, viewpoints in every direction, and an ever-changing timeline of seasonal highlights that makes no two visits the same.

THE NOT-TO-BE-MISSED 360 LIST

- ➔ Explore our Signature Trails from rugged volcanic landscapes to the edges of pristine alpine lakes
- ➔ Explore the high points. Access two alpine zones via Whistler's Peak Express Chair and Blackcomb's 7th Heaven Express Chair
- ➔ Visit the PEAK 2 PEAK Gallery, for an interactive look at the inner workings and mechanics of this engineering marvel
- ➔ Enjoy a drink with 360° views of the valley and surrounding mountains from the Roundhouse Lodge Umbrella Bar and cantilevered viewing deck
- ➔ Walk the Suspension Bridge from Whistler Peak to the breathtaking West Ridge Lookout

Visit whistlerblackcomb.com for ticket pricing



WHY UPGRADE TO A 360 SEASON PASS?

- ➔ Unlimited access to the PEAK 2 PEAK 360 Experience, all summer long
- ➔ Exclusive passholder lodging offers
- ➔ Passholder discounts on shopping, dining, bike park lessons, valley bike rentals, bear tours & more
- ➔ Visit our website for the complete list of benefits: whistlerblackcomb.com/peak2peak360

PEAK 2 PEAK
360
— SEASON PASS —

THE 360 MARKS THE SPOT

Pick up a Summer Guide and look for this sign for discounts exclusive to passholders.

ADDITIONAL ON-MOUNTAIN ACTIVITIES

It's a good thing our summer days are long—you'll need every last minute if you're going to try out our mountain of activities.

- ➔ CIBC Mountain Orientation Tours. Free, 11:15am & 1:15pm daily
- ➔ Bear Viewing Tours
- ➔ Geology Tours
- ➔ Heli Tours
- ➔ Via Ferrata
- ➔ Alpine Photography Tours
- ➔ Samsung Alpine Theatre
- ➔ Mountain Education Series
- ➔ Nintendo Family Adventure Zone
- ➔ ATV Tours
- ➔ Ziptrek EcoTours

Visit whistlerblackcomb.com, Guest Services, call 1.800.766.0449 or pick up a Summer Guide for more information.

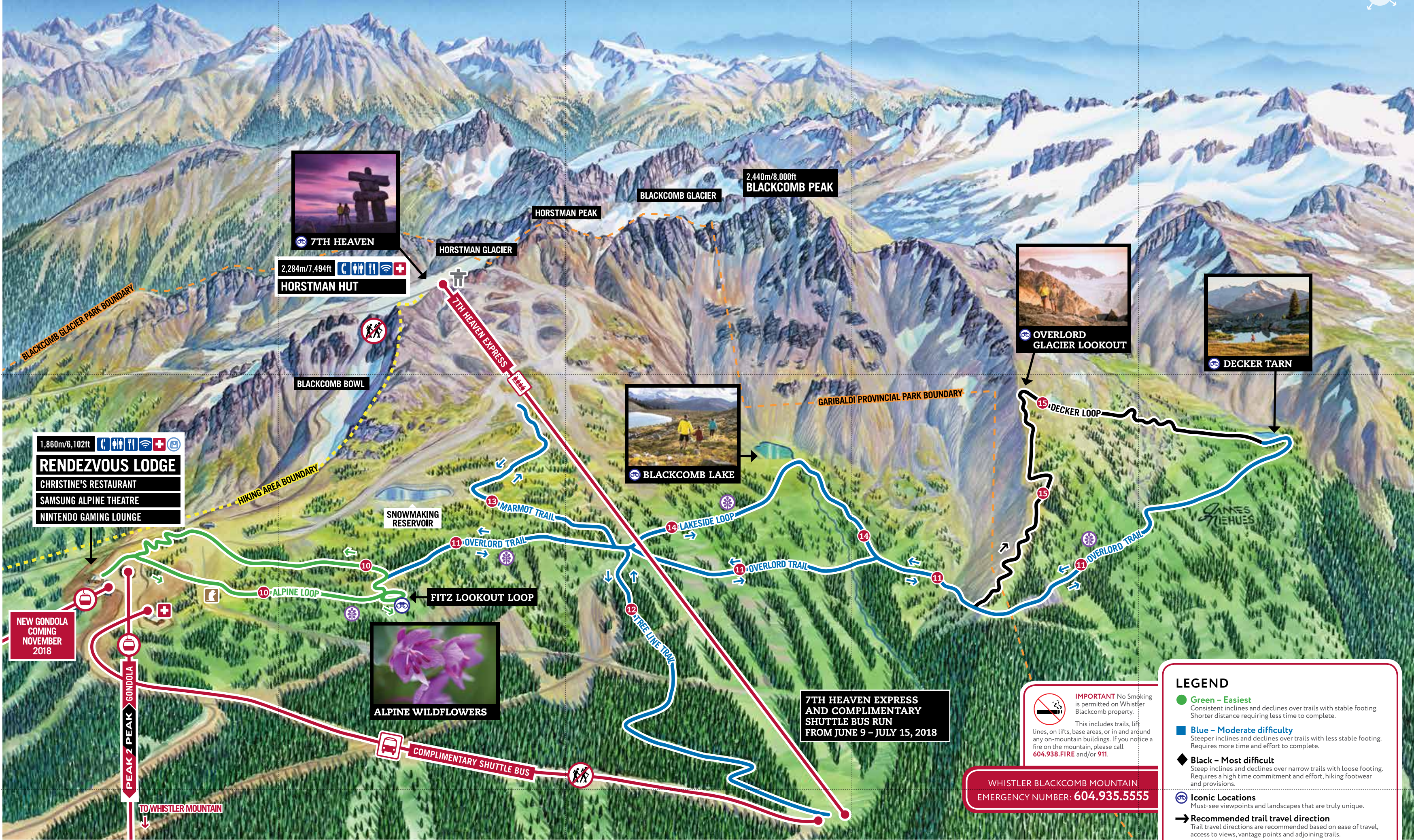
*Tours leave from the Roundhouse Lodge on Whistler Mountain and last approximately 1-2 hours.

SQUAMISH LIL'WAT CULTURAL CENTRE



The Squamish Lil'wat Cultural Centre is an authentic cultural activity for the whole family. The centre showcases the history, art and heritage of the Squamish and Lil'wat First Nations through drumming performances, guided tours, outdoor exhibits, craft workshops and a spectacular 15 minute film. The centre is located on the corner of Lorimer Road and Blackcomb Way, across from the Four Seasons Resort. Just a short walk from the Family Adventure Zone in the Upper Village.

BLACKCOMB MOUNTAIN



BLACKCOMB MOUNTAIN HIKING TRAILS

As the gateway to Whistler Blackcomb's vast hiking trail network, Blackcomb Mountain is the perfect launching point for a range of alpine journeys. Whether your goal is to earn your elevation in the alpine, or you prefer to float above the forest on open-air chairlifts, your day will be memorable before you're even in the alpine. Once up top, explore the solitude of Blackcomb's sun-loaded southwest flank, in the mountain's famous 7th Heaven Zone, with a selection of easy and moderate trails. Trek through old-growth forest, visit seasonal alpine lakes fed by glacial melt, or soak up views of the peaks of Fissile, Decker, Overlord and Tremor along the way.



- 10 Alpine Loop** ●
Length: 1.4km (0.9mi); 30 minutes
Elevation Change: 72m (236ft)
A gentle walking route that leads away from the Rendezvous Lodge with spectacular views of Fitzsimmons Valley through a sub-alpine forest. This walking trail has excellent photo opportunities and alpine ecosystem storyboards.
- 11 Overlord Trail** ■
(We recommend our guests use this trail to access the Lakeside Loop trail for intermediate hikers and Decker Loop for advanced to expert hikers)
Length: 3.7km (2.3mi); 60-80 minutes
Elevation Change: 124m (407ft)
Stretching into Garibaldi Provincial Park, this two-way trail is used as the main connecting route to all of Blackcomb Mountain's hiking. Enjoy a wide variety of rich alpine wildflowers, amazing views of Overlord Glacier and many alpine lakes with glacier runoffs.
- 12 Tree Line Trail** ■
Length: 1.2km (0.7mi); 17 minutes
Elevation Change: 215m (705ft)
A short hike through sub-alpine old growth forest with potential wildlife sightings, this trail leads you down to the bottom of 7th Heaven Express from the Overlord Trail 11.
Note: Only open until July 15 while complimentary shuttle bus is running.

- 13 Marmot Trail** ■
Length: 1.2km (0.7mi); 40 minutes
Elevation Change: 183m (600ft)
Recommended for uphill hiking, this out and back trail takes you from below the tree line up to the high alpine. Accessed by Overlord Trail 11.
- 14 Lakeside Loop** ■
Length: 2.2km (1.4mi); 40 minutes
Elevation Change: 72m (236ft)
Recommended hiking clockwise, a short climb takes you to a rich area of alpine wildflowers with Blackcomb Lake nestled below the peak of Blackcomb. Finish by descending back to Overlord Trail 11.
- 15 Decker Loop** ◆
Length: 3.3km (2.1mi); 75 minutes
Elevation Change: 214m (702ft)
Connecting with Overlord Trail 11, this is a world-class alpine trail and the best hiking experience on Blackcomb Mountain. Start this journey by hiking clockwise up and into Garibaldi Provincial Park with incredible views of ancient mountain peaks, the Overlord Glacier and the Decker Tarn—a glacial alpine lake.

Note: Blackcomb Ascent Trails will be closed for Summer 2018.



CHRISTINE'S ON BLACKCOMB

Perched high in the Blackcomb Mountain alpine, inside the newly renovated Rendezvous Lodge, Christine's Restaurant elevates the definition of summer dining at Whistler Blackcomb. The menu showcases the flavour of modern West Coast cuisine. With panoramic views of the Coast Mountains, the experience is just as savory as the meal itself.

For reservations please call 604.938.7437
whistlerblackcomb.com/christines

LEGEND

- Green – Easiest**
Consistent inclines and declines over trails with stable footing. Shorter distance requiring less time to complete.
- Blue – Moderate difficulty**
Steeper inclines and declines over trails with less stable footing. Requires more time and effort to complete.
- Black – Most difficult**
Steep inclines and declines over narrow trails with loose footing. Requires a high time commitment and effort, hiking footwear and provisions.
- Iconic Locations**
Must-see viewpoints and landscapes that are truly unique.
- Recommended trail travel direction**
Trail travel directions are recommended based on ease of travel, access to views, vantage points and adjoining trails.
- Signature trail**
World-class alpine hiking.
- Alpine wildflowers**
Prime viewing areas of wildflowers that bloom seasonally from late July to August. Do not pick or walk amongst flowers.
- Wildlife sightings**
Areas frequented by wildlife common to the area. Never approach, disturb or feed a wild animal.
- Inukshuk Viewpoint**
Find the inukshuk for a classic photo opportunity.
- Mountain access road**
Be aware of vehicle traffic.
- Permanently closed**
Do not hike in closed terrain.
Closed toe, stable footwear is strongly recommended for all trails. Dress appropriately, mountain weather changes quickly.

GENERAL INFORMATION

- GUEST SERVICES**
- FIRST AID**
- TICKET SALES**
- RESTAURANT**
- WASHROOMS**
- TELEPHONE**
- SHOPPING**
- FREE WIFI POWERED BY TELUS**